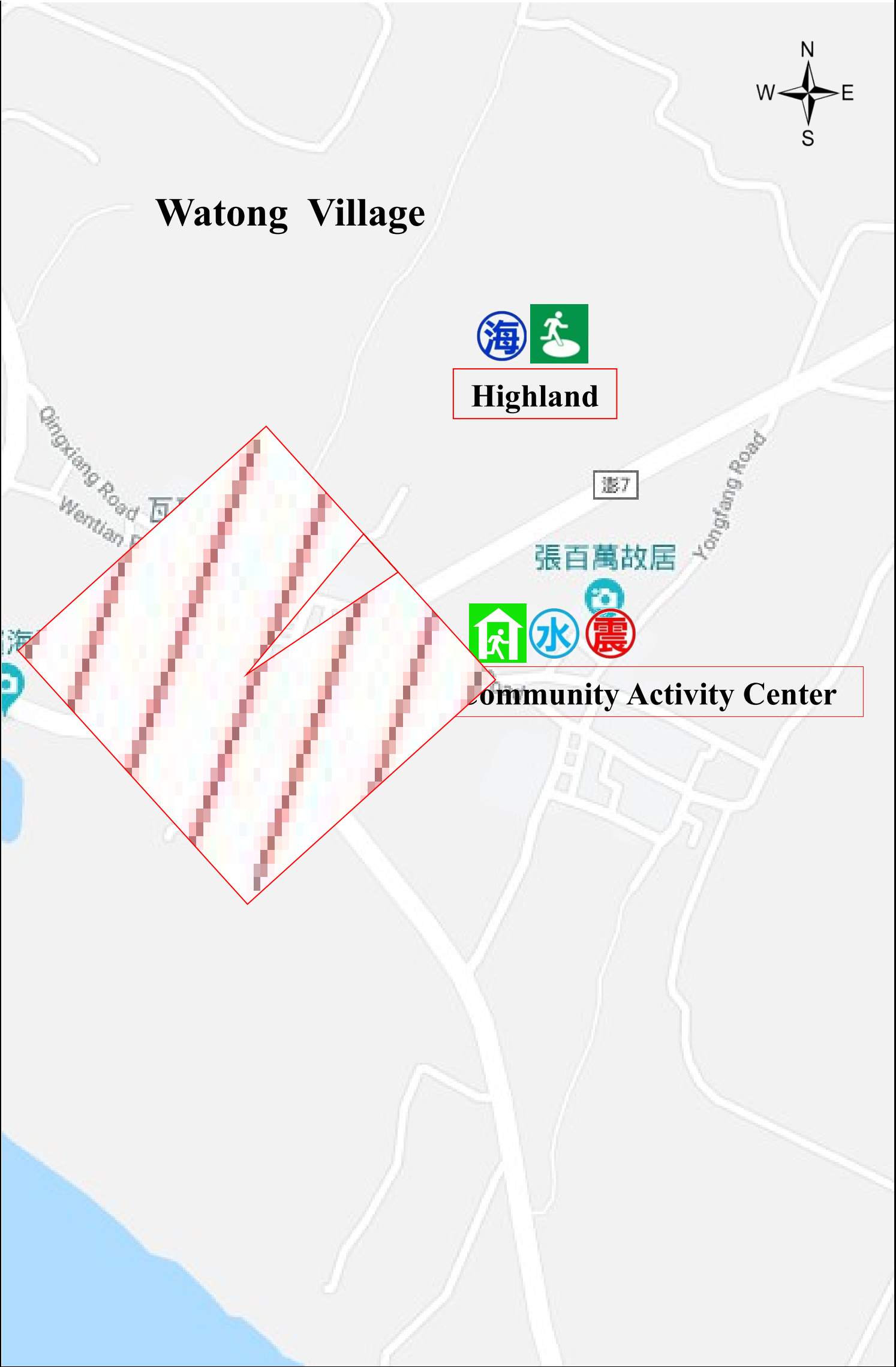











Penghu County Baisha Township Watong Village Evacuation Map

Disaster Prevention Information	
Emergency Notification Unit	
1.Penghu Emergency Operation Center TEL:06-9277619	
2.Baisha Township Emergency Operation Center TEL:06-9931001	
3.Baisha Police Station TEL:06-9931071	
4.Baisha Fire Station TEL:06-9932119	
Evacuation Principle	
1.Flood:Stay away from low-lying area or go to evacuation shelter.	
2.Earthquake:Go to open space or evacuation shelter.	
3.Tsunami:Stay away from coastal low-lying area and take refuge in the nearby highland.	
Evacuation Shelter	
Name	Watong Community Activity Center
Area	104 m2
Capacity	26 people
Address	No. 40-2, Watong, Baisha Township
TEL	06-9931010
Name	Highland
Area	4,000 m2
Capacity	1,000 people
Made in March 2022 by Baisha Township Office, Penghu County	



Legend	Labelling		Facility			
	 Evacuation Route	 Shelter for Flood	 Indoor Evacuation Shelter	 Park	 Medical Facility	
	 Flooded Area	 Shelter for Earthquake	 Outdoor Evacuation Shelter	 Police Department		
	