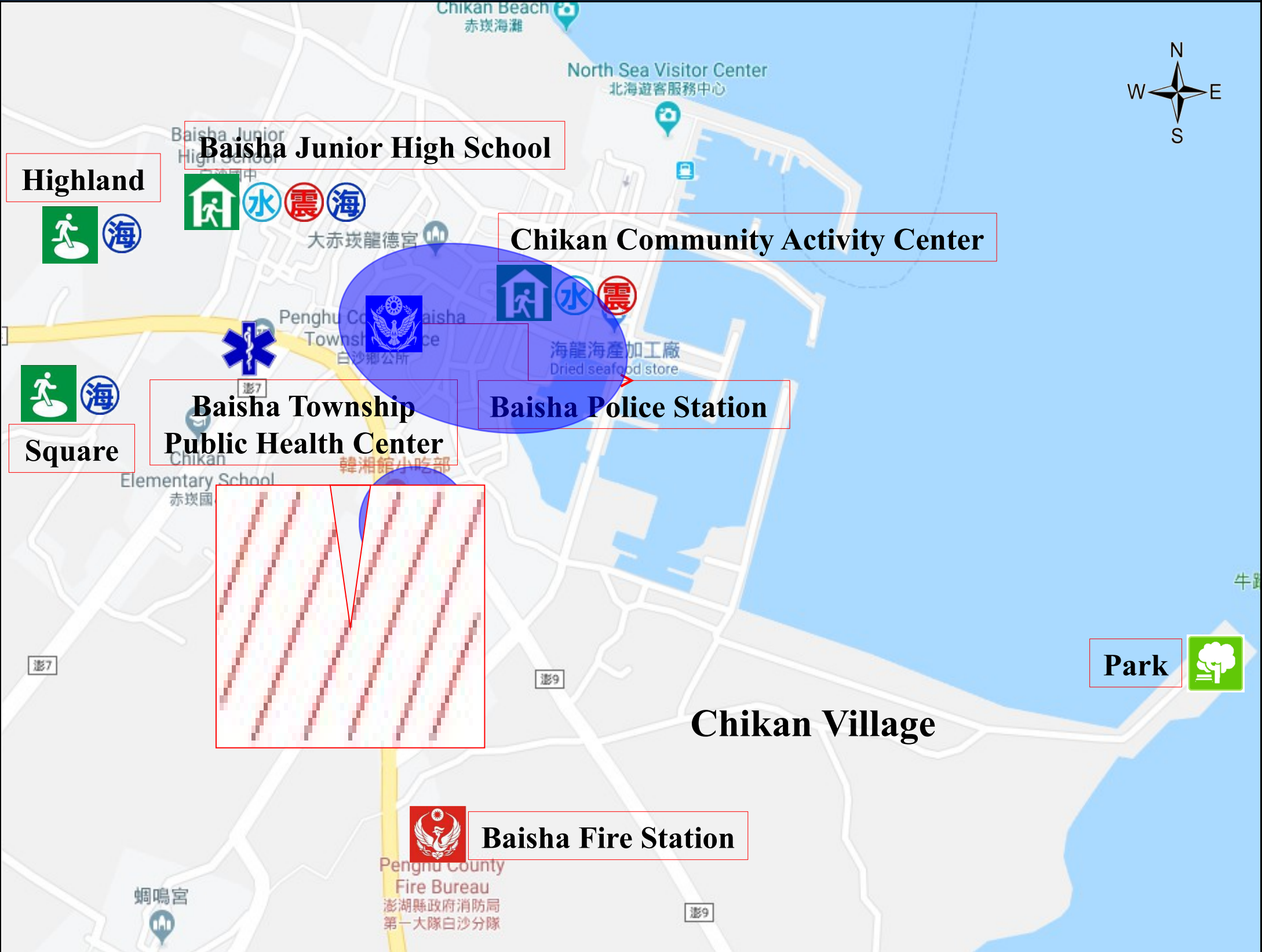











# Penghu County Baisha Township Chikan Village Evacuation Map

Disaster Prevention Information	
Emergency Notification Unit	
1. Penghu Emergency Operation Center TEL:06-9277619	
2. Baisha Township Emergency Operation Center TEL:06-9931001	
3. Baisha Police Station TEL:06-9931071	
4. Baisha Fire Station TEL:06-9932119	
Evacuation Principle	
1. Flood:Stay away from low-lying area or go to evacuation shelter.	
2. Earthquake:Go to open space or evacuation shelter.	
3. Tsunami:Stay away from coastal low-lying area and take refuge in the nearby highland.	
Evacuation Shelter	
Name	Chikan Community Activity Center 水震
Area	180 m2
Capacity	45 people
Address	No. 35, Chikan, Baisha Township
TEL	06-9931008
Name	Square 海
Area	5,000 m2
Capacity	1,250 people
Name	Highland 海
Area	4,000 m2
Capacity	1,000 people
Name	Baisha Junior High School 水震海
Area	98 m2
Capacity	20 people
Address	No. 294, Chikan, Baisha Township
TEL	06-9931006
Made in March 2022 by Baisha Township Office, Penghu County	



Legend	Labelling		Facility			
		Evacuation Route	 Shelter for Flood	 Indoor Evacuation Shelter	 Park	 Medical Facility
		Flooded Area	 Shelter for Earthquake	 Outdoor Evacuation Shelter	 Police Department	